**Accessible Toilets**
(radar key)

C5 The Diamond Pub, The Diamond


D2 Travelodge Hotel, Strand Road

D3 Victoria Market Carpark

E4 Translink Bus Depot

E5 Debenhams, Foyleside

G7 Waterside Railway Station

**Accessible Toilets**

A6 Gasyard Centre

B2 Cultúrlann Uí Chanáin

B4 Museum Of Free Derry

C4 Pilots Row Community Centre

D1 Disability Action

D2 Quayside Shopping Centre

D4 Guildhall

D4 Tower Museum

D5 Richmond Shopping Centre

D8 Foyle Valley Railway Museum

E5 Central Library


E6 Foyleside Shopping Centre

E7 Tourist Information Centre

H3 Ebrington Square

I5 Waterside Theatre

I5 Workhouse Museum

**Equipment Available**

A6 Gasyard Centre

B2 Cultúrlann Uí Chanáin

B6 Verbal Arts Centre

D1 Bridge Accessible Transport

D4 Tower Museum

D5 Millennium Forum

D6 The Playhouse

E4 Translink Bus Depot

E6 Shopmobility Foyle


G7 Waterside Railway Station

H3 The Venue Ebrington

I5 Waterside Theatre

Grid reference points for accessible facilities in the city.

Accessible Parking Bays followed by P are located within public carparks.

- **Accessible Parking Bays**
- A2 Lower Rd - 1

A3 Creggan St - 1

B1 Francis St - 1

B2 Princess St - 2

B2 Upper Great James St - 1

B2 Health Centre - 2

B3 Abbey St - 1

B4 Abbey St on bend - 1

B6 Bishop St Carpark - 5

B7 Bishop St Without - 2

C1 Asylum Rd lower - 1

C1 Clarendon St lower - 1

C3 William St Carpark - 3

C4 William St lower - 1

C5 Fahan St Upper - 3

C5 The Diamond - 3

C5 Society St Carpark - 1

C6 Bishop St Within - 2

D1 Disability Action Strand Rd - 2

D1 Strand Rd Carpark - 1

D2 Strand Cinema House - 1
- D2 Quayside Shopping Centre - 12

D3 Victoria Market Carpark - 4

D3 Waterloo Place - 4

D4 Shipquay Street - 4

D5 Linenhall St - 2

D6 Horace St - 1

D7 Carlisle Rd - 1

E4 Foyle St Carpark - 3

E4 Foyle St - 2

E6 Foyleside Shopping Centre - 35

E7 Carlisle Rd Carpark - 1

E7 Tourist Information Centre - 1

E8 Foyle Rd Carpark - 3

G7 Waterside Railway Station - 4

G8 Spencer Road - 2

H1 St. Columb's Park - 11


H3 The Venue Ebrington - 24

H6 Clooney Terrace - 2

H7 Simpsons Brae - 1

H8 Harpers Quay - 11

I6 Glendermott Road - 4

- **Information Points**
- D1 Bridge Accessible Transport.....t: 028 7126 7555

D1 Disability Action.....t: 028 7136 0811

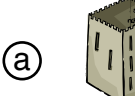
E4 Translink Bus Depot.....t: 028 7126 2261


E6 Shopmobility Foyle.....t: 028 7136 8623


E6 Foyleside Customer Services.....t: 028 7137 7575


E7 Tourist Information Centre.....t: 028 7126 7284


G7 Waterside Railway Station.....t: 028 7134 2228


a Tower Museum


b The Craft Village


c First Presbyterian Church


d Memorial Hall


e St Augustine's Church

f Verbal Arts Centre

g The Deanery

h St Columb's Cathedral

i The Playhouse

j Millennium Forum

Places of Interest Within the City Walls

KEY TO MAP SYMBOLS

Traffic Lights

Traffic Lights +Rotating Cone

Traffic Lights Audio+Rotating Cone

Zebra Crossing

Dropped Kerb

Streets with a steep incline

Pedestrianised Area

Mural Areas

Hotel


Shopping Centre

Cycle Path

Every effort has been made to ensure the accuracy in the compilation of this access map. Bridge Accessible Transport, however, can not accept responsibility for errors or omissions but where such are brought to our attention future maps will be amended accordingly.

This map is based on the original DVCB Derry Visitor Map and has been adapted by Bridge Accessible Transport.

© Bridge Accessible Transport



Includes accessible ramble around the Historic Walls



Derry~Londonderry an inclusive and accessible city for people of all abilities.

Shopmobility Foyle supports people to participate in the social, cultural, business, and civic life of the city, independently, by providing mobility equipment.

This map has been designed to make the city accessible to people of all abilities. Check out our trail map around the Historic City Walls, and take in the magnificent views of the city from this vantage spot.



Well recognised icons have been used to identify accessible parking spaces; toilets; steep gradients; access points for mobility equipment; flashing and audible crossings to assist you with finding accessible routes around the city.

Accessible Ramble around the Historic walls

Mobility scooter users should complete this ramble with ease; people using manual wheelchairs should reflect on the steep gradients involved and consider, if possible, using a mobility scooter to complete the ramble.

We tested, and developed this Ramble Route using a four wheel scooter, taking safety and comfort into account, and have outlined;

- Accessible parking within and adjacent to the Walls
- where to access equipment,
- obstacles, such as steps, and access points
- places of historic interest en route.

Where is the best place to begin the Ramble route?

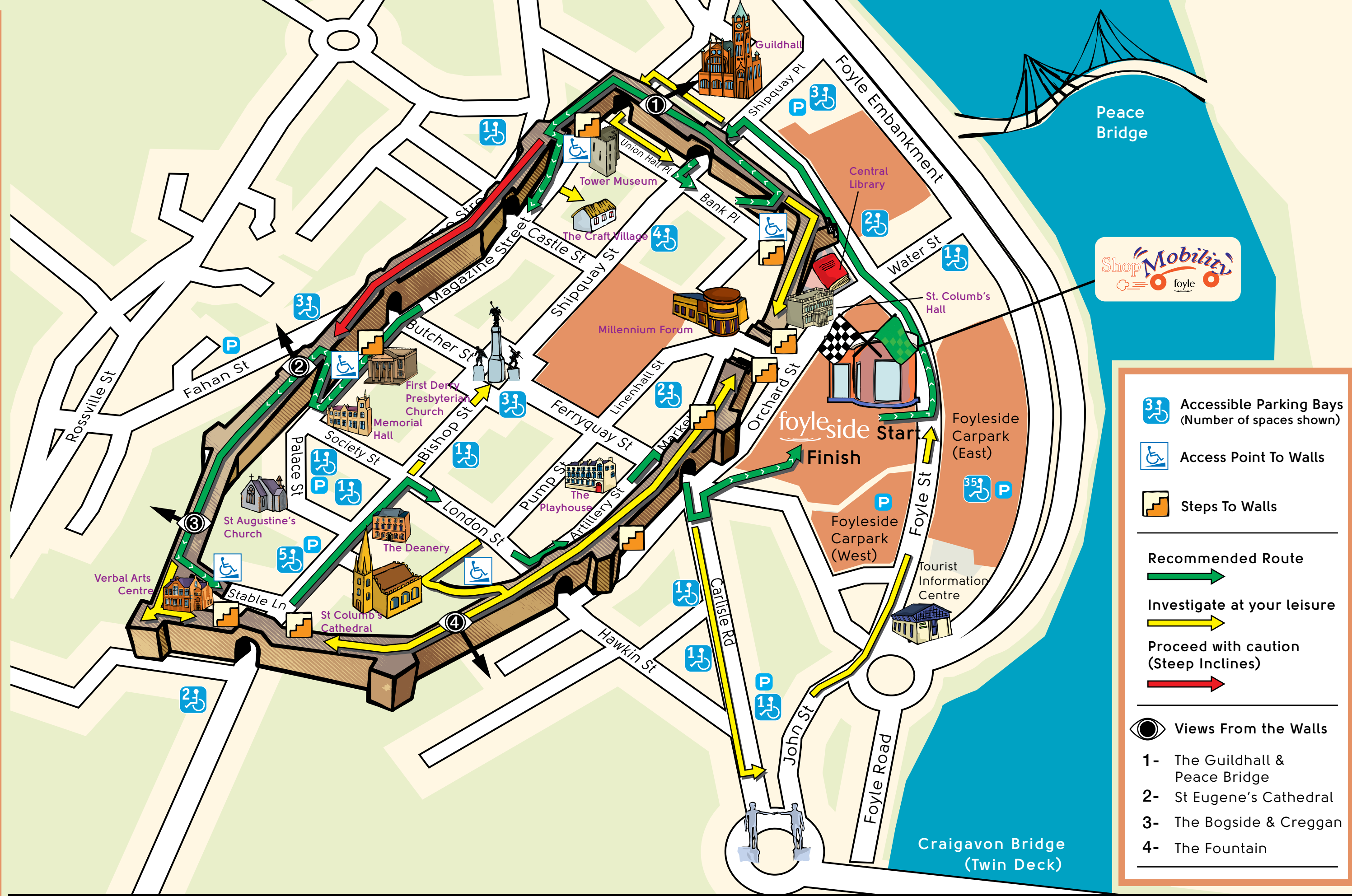
Use the **Green Route** to guide you onto and around the walls avoiding the steps; starting and ending at Shopmobility Foyle where you can pick up/drop off your mobility equipment.

The **Yellow Route** deviates from the main Route guiding you to many attractions within and beyond the historic walls.

The **Red Route** section running alongside magazine street is passable with great care using a 4 wheel scooter (Shopmobility members really have tested it!). We would advise you to proceed with extreme caution as there are very steep inclines/declines at this point and just beyond. If you are not a confident scooter user, exit this section via the ramp, onto Magazine Street, and follow the walls via the green and yellow routes to view the many attractions within and alongside the Walls.

Our dedicated staff, volunteers and Shopmobility members have developed this access map and the accessible "Ramble around the City Walls" guide.

We are grateful to Derry Visitor and Convention Bureau (tourist board) for their assistance.



foyleside
Follow us.

Over 50 stores | Famous Brands | Late Night Shopping
Gift Cards Available | 1500 Parking Spaces

Visit our Tourist Information Centre



A Warm, Witty & Welcoming Experience

- All Ireland Tourist Information
- Tourist Information Ambassadors
- FREE Tourism Literature on Ireland
- FREE Guide Books and Maps
- Tour and Transport Tickets
- The official Accommodation
- Reservation Service for City of Culture 2013
- Gift Shop
- Cycle Hire & Lockers
- Bureau de Change
- Public Toilets
- Free WiFi
- Left Luggage

Derry Visitor and Convention Bureau

44 Foyle street
Derry~Londonderry, BT48 6AT
Tourist Information Centre
t: +44 (028) 7126 7254
Accommodation Booking
t: +44 (028) 7126 3511
Administration & Marketing
t: +44 (028) 7137 7577

dvc b

e: info@derryvisitor.com
www.derryvisitor.com
Follow us as Derry Visitor on

MS
Multiple Sclerosis Society
Foyle Branch

Need **SUPPORT** in dealing with MS?
Need **ADVICE** in dealing with MS?
Need **HELP** in dealing with MS?

t: (028) 7136 0831 e: terry@msfoyle.demon.co.uk

Disability Action North West
Working for the Rights of
Disabled People

www.disabilityaction.org/derry



Telephone: 028 7136 0811
Textphone: 028 7137 2077
Email: derry@disabilityaction.org

Shopmobility
foyle

t: 028 7136 8623

e: info@shopmobilityfoyle.com
www.shopmobilityni.org

Level 1, Foyleside Shopping Centre, Derry

Shopmobility
www.shopmobilityni.org



WE'VE GOT NORTHERN IRELAND COVERED

Bridge
ACCESSIBLE TRANSPORT

58 Strand Road, Derry, BT48 7AJ

t: 028 7126 7555

www.bridgetransport.co.uk

"Providing accessible connections for people in the community."



Fully accessible
bikes for people with
physical disabilities.

Pilot Cyclists Provided

Contact Lisa Blackberry-Prince:
t: 028 7136 0811 m: 07944 085 661



"Helping people enjoy an active and healthy lifestyle in their later years"

Level 1, Disability Action
58 Strand Road
Derry
BT48 7AJ

t: 028 7126 5098

e: info@allyfoyle.com